

N0.	DATE	REVISION

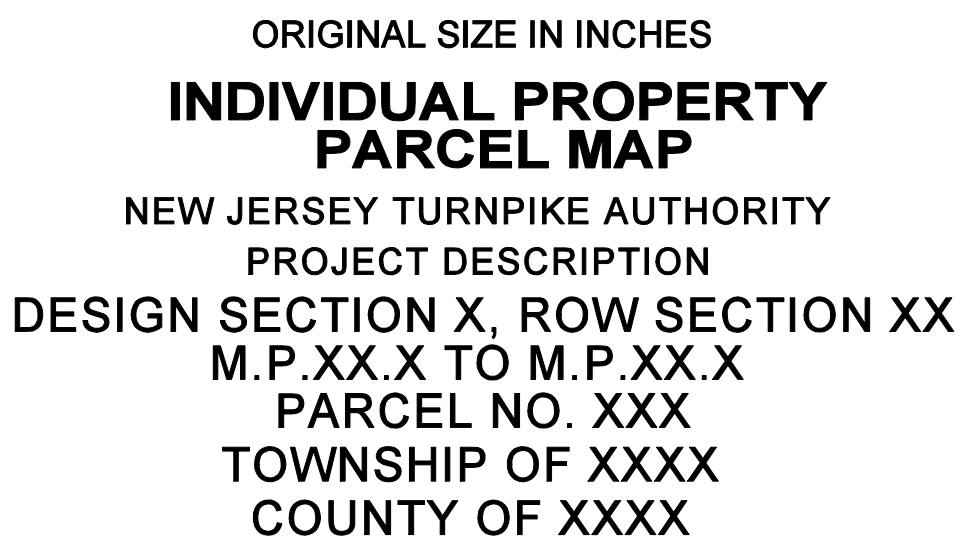
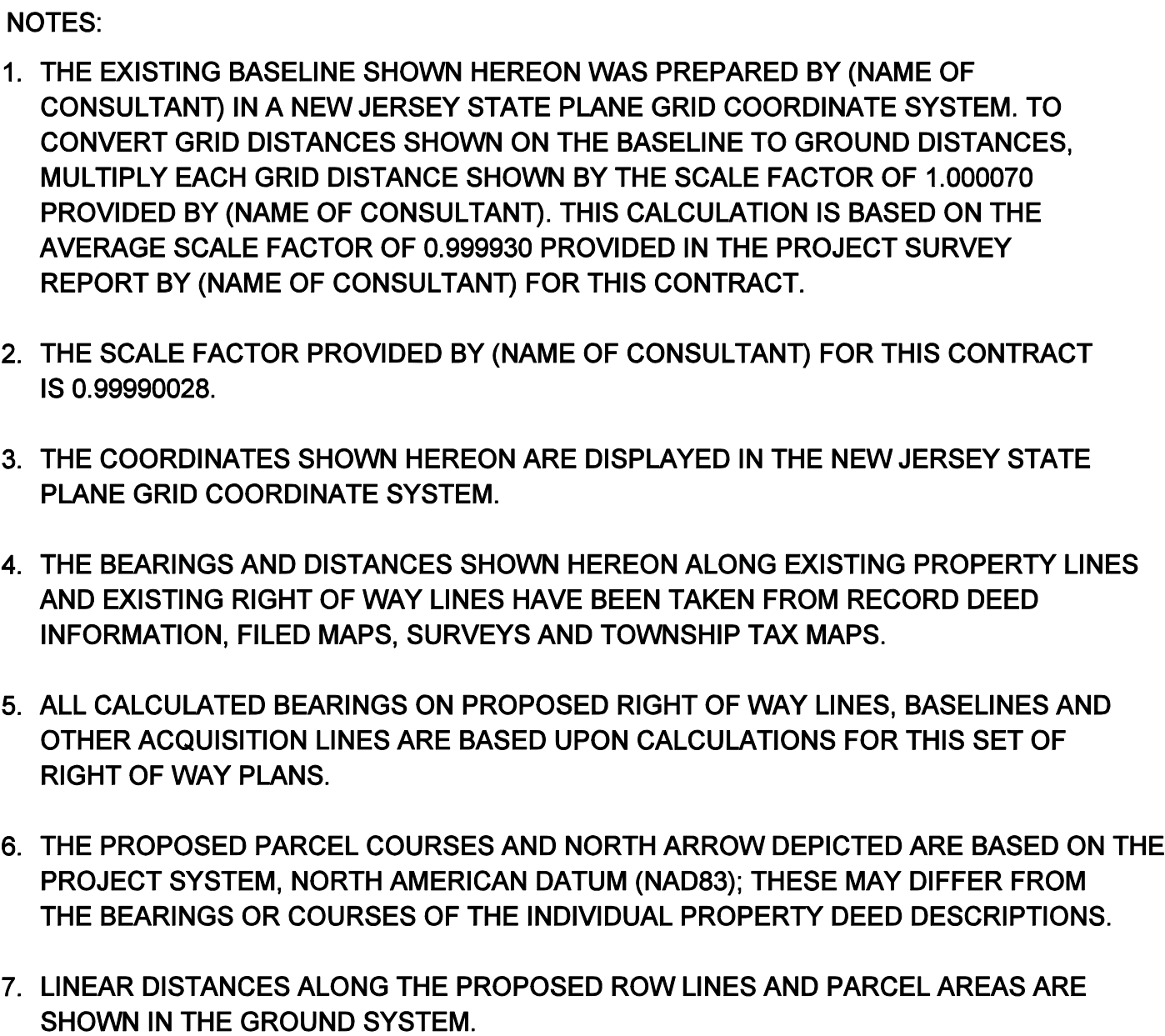
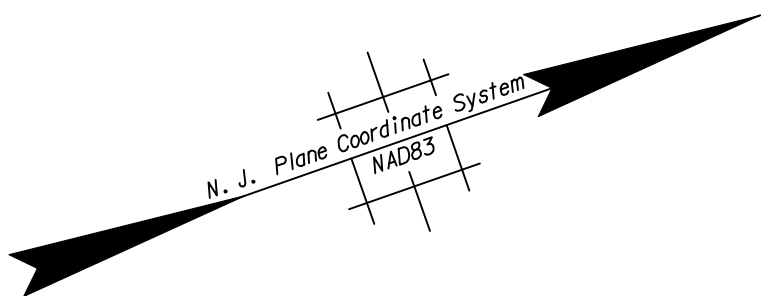
JOHN DOE
PROFESSIONAL LAND SURVEYOR LICENSE NO. XXXXXXXXXXXXX

PARCEL 111

(1) S 18°43'21" W (C), 301.37' (C)
(2) N 71°16'39" W (C), 31.00' (C)
(3) N 18°43'21" E (C), 194.51' (C)
(4) N 71°16'39" W (C), 77.57' (C)
(5) N 12°48'23" E (C), 95.04' (C)
(6) S 77°13'13" E (C), 119.01' (C)

PARCEL D111

(1) N 77°11'37" W (C), 20.00' (C)
(2) N 12°48'23" E (C), 215.23' (C)
(3) S 71°16'39" E (C), 20.11' (C)
(4) S 12°48'23" W (C), 213.15' (C)



COLOR CODE
RED - FEE PARCEL LINE
GREEN - DRAINAGE EASEMENT LINE
ORANGE - CONSTRUCTION EASEMENT LINE

NAME OF CONSULTANT
ADDRESS
CERTIFICATE OF AUTHORIZATION NO. XXXXXXXXXX

SCALE: 1"=40' DATE: SEPT. 2009

FILE NAME: SAMPLE PLAN SHEET NO. 68 OF 69

-ALT-